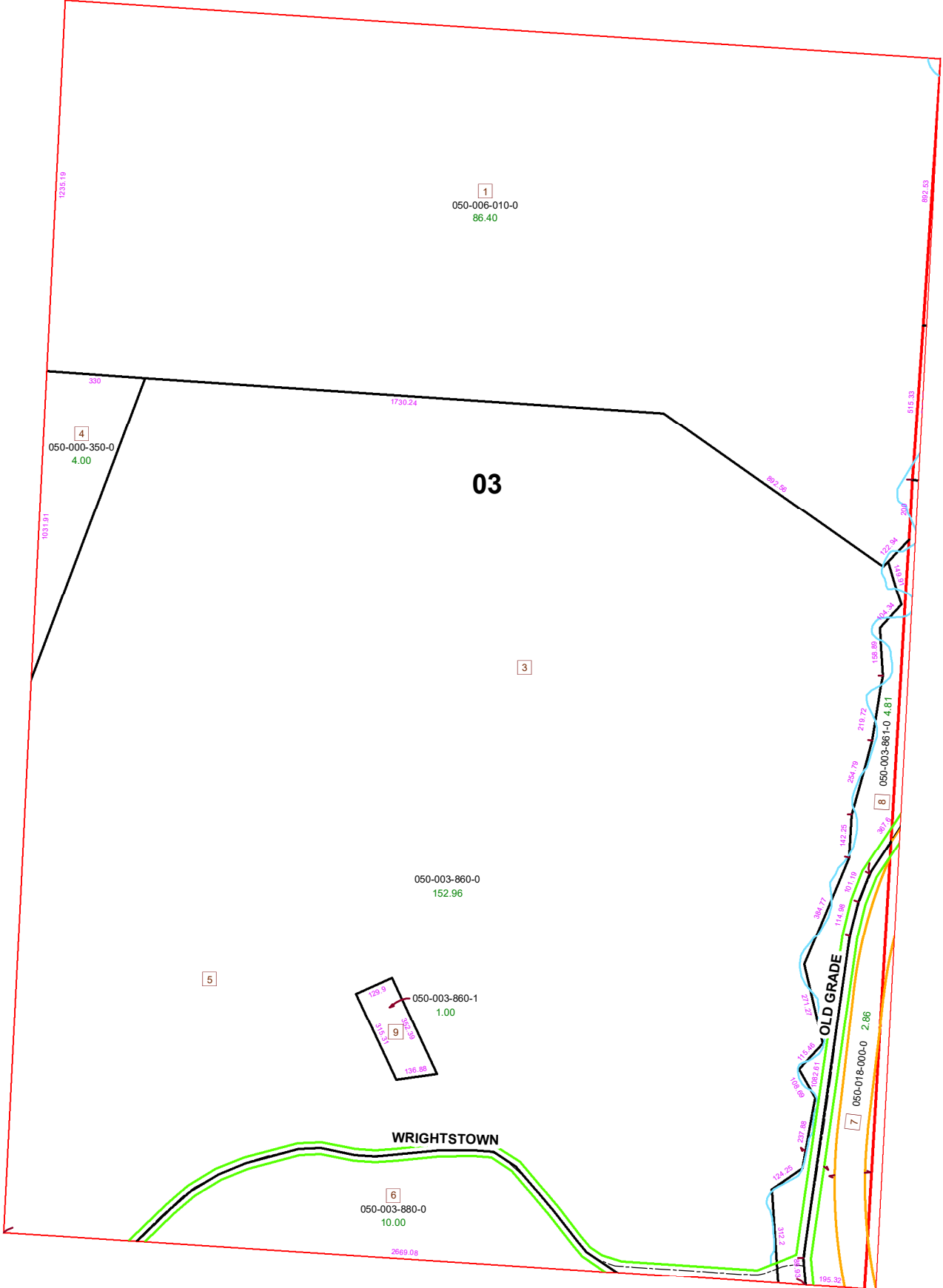


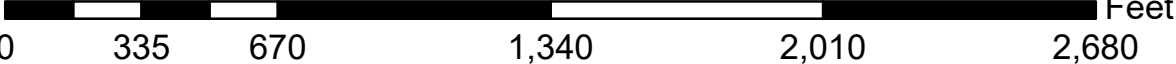

# HOMER TOWNSHIP FRACTION 3 R13 TWP 7 MORGAN COUNTY, OH



PIN	VOL	PAGE	Owner	LegalDescr	Acres
050-000-350-0	OR220	796	BALL FRANK HOOPER MICHAEL ET4AL	R13 T07 S00 FR 03 SD 04	4
050-003-860-1	OR169	240	DOWNS CRAIG & JOYCE KELLNER C/O ROBERT	R13 T07 S00 SD 9 SURVIVOR	1
050-003-880-0	OR119	537	DOWNS CRAIG A	R13 T07 S00 FR 3 SD 6	10
050-003-861-0	OR46	730	DOWNS CRAIG A	R13 T07 S00 FR-3 SD-8	4.817
050-003-860-0	OR119	537	DOWNS CRAIG A	R13 T07 S00 FR 3 SD 3-5	152.96
050-018-000-0	OR222	2062	LOWE BETTY M	R13 T07 S00 SD 7 FR 3	2.86
050-006-010-0	OR187	409	MCCUNE HAROLD E & JANET S TRUST	R13 T07 S00 FR 3 SD 1-2	86.4

**Boundaries**

- Hidden
- Hydro
- Roads
- County
- ROW
- Section
- Lot
- Parcel
- Township
- Parcels



Source: Morgan County Engineer's Office  
 Author: Marcia Wolfe  
 Date: 6/4/2020



Disclaimer: The information that these maps contains is for reference purposes only. Please bring any errors to the attention of the Engineer's Office staff.  
 Thank you